

234 WINCHESTER AVENUE


Bus Schedule Updated July 2023


234 Millrock Rd
234P Putnam Place

WHAT THE SYMBOLS ON THE MAP MEAN

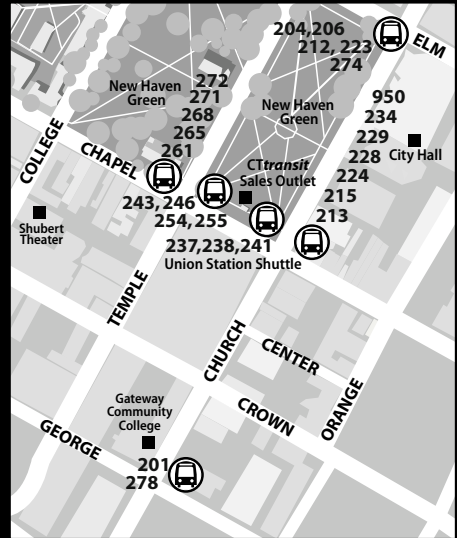
1 **Timepoints** are places the bus is scheduled to reach at a specific time (listed on the schedule). The timepoints are not the only places the bus will stop along the route.

238 **Transfer Points** show connections with other bus routes. The connecting route number is in the box. This is an example of where to transfer to the 238 route.

 **Snow Route**

 **Part-Time Route**

MAJOR DOWNTOWN BUS STOPS



This inset map shows the downtown New Haven area with various bus stops marked by bus icons and route numbers. Key locations include New Haven Green, City Hall, Union Station Shuttle, and several colleges like Gateway Community College and Yale University. Major streets shown include College, Chapel, Temple, Church, Center, Orange, Crown, and George.

* **SNOW ROUTE:** During severe weather buses may operate via Science Park, bypassing Munson, Hillside, Mansfield, Prospect & Division.

